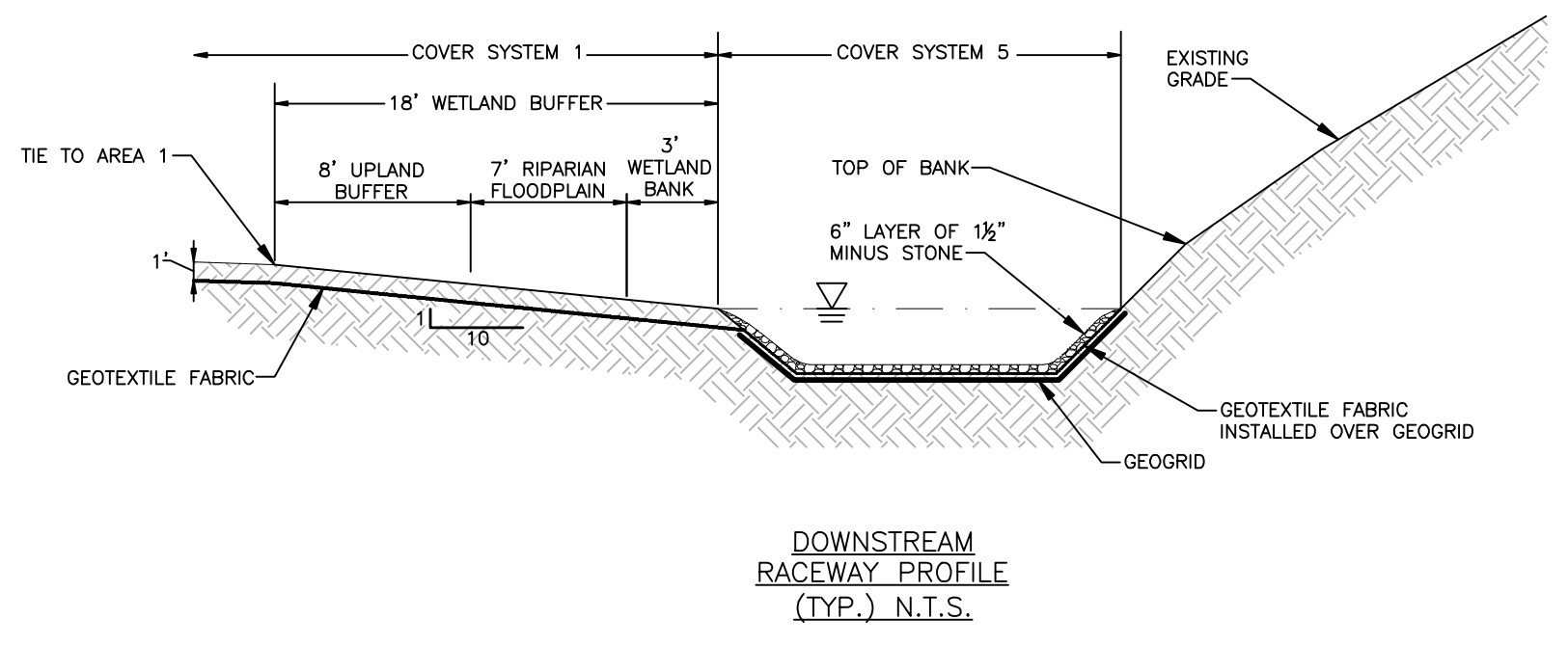
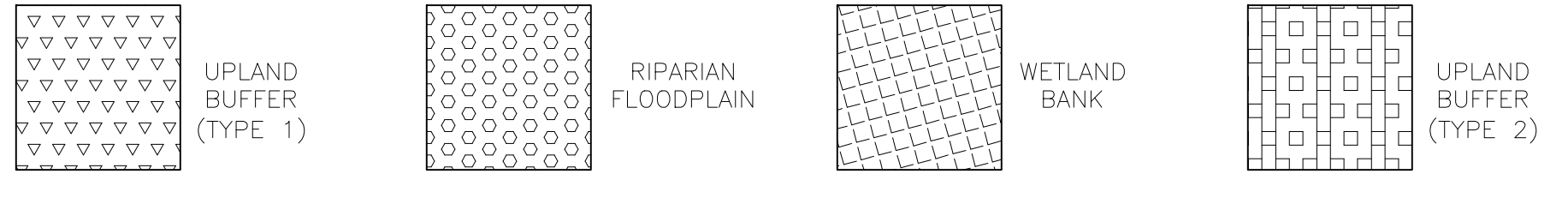
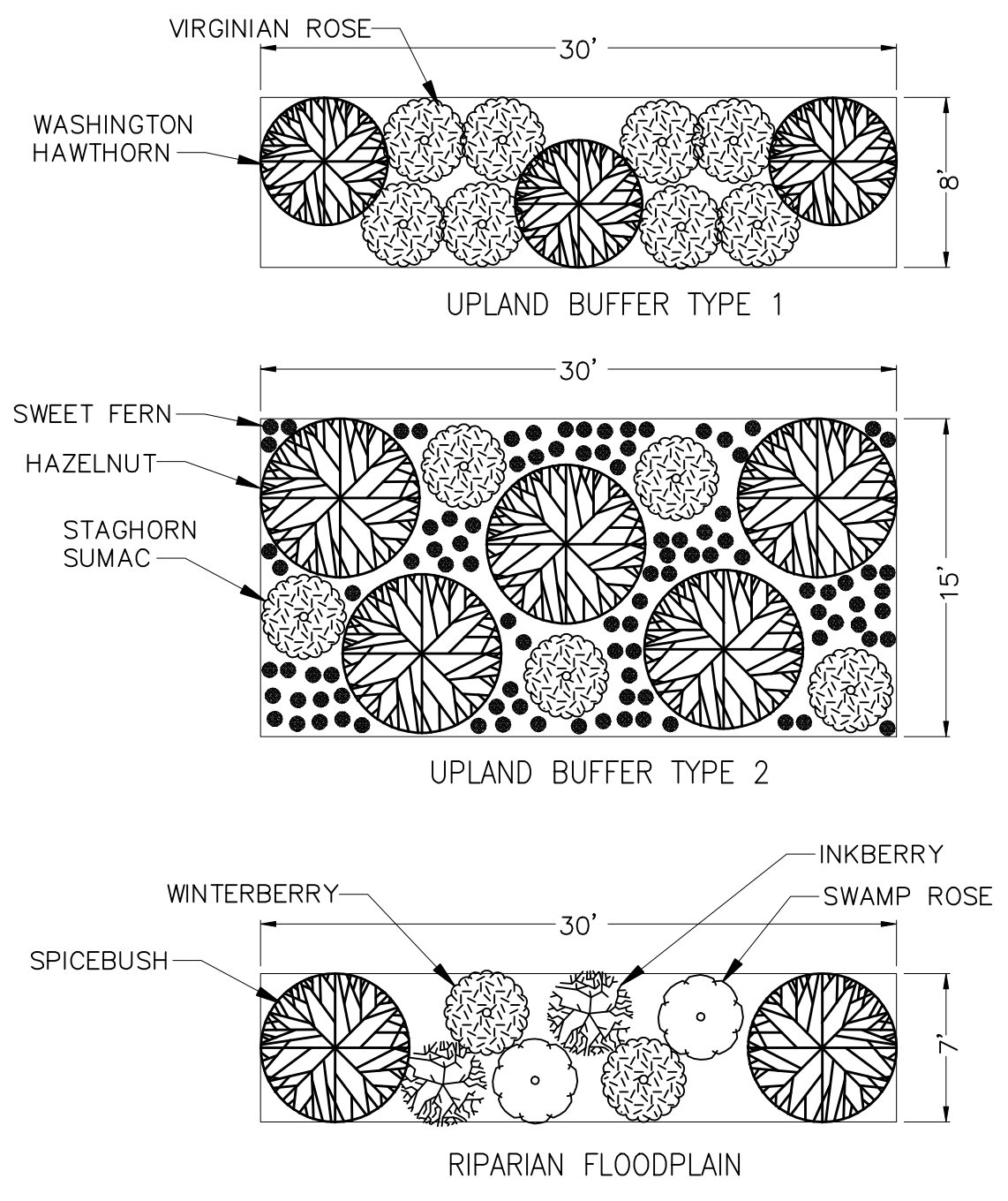


PROPOSED PLANTING ZONES



TYPICAL PLANTING ZONES

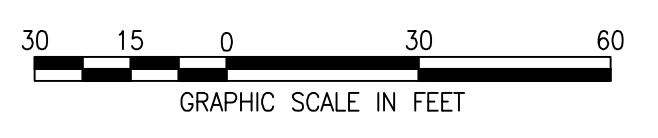


BENCHMARK
CROSS CUT ON FIRE
HYDRANT BONNET BOLT
ELEV=82.26 (NGVD'29)

BENCHMARK
RAILROAD SPIKE IN 36" OAK
ELEV=43.83 (NGVD'29)

PROPOSED PLANTING LIST

Plant List	Planting Zone	Size	Spacing
Shrubs			
Virginia Rose	Upland Buffer (Type 1)	18-24"	3-5'
Washington Hawthorn	Upland Buffer (Type 1)		4-6'
Sweet fern (<i>Comptonia peregrina</i>)	Upland Buffer (Type 2)	#1	8-10'
Hazelnut (<i>Corylus americana</i>)	Upland Buffer (Type 2)	#3	5-10'
Staghorn sumac (<i>Rhus typhina</i>)	Upland Buffer (Type 2)	#2	3-5'
Swamp Rose	Riparian Floodplain	18-24"	3-5'
Inkberry (<i>Ilex glabra</i>)	Riparian Floodplain	2.5-3' B&B	3-5'
Winterberry (<i>Ilex verticillata</i>)	Riparian Floodplain	3-4' B&B	3-5'
Spicebush (<i>Lindera benzoin</i>)	Riparian Floodplain	#2	5-10'
Herbaceous Plants			
Broadleaf Cattail (<i>Typha latifolia</i>)	Wetland Bank	BR	8-10'



PLANTING NOTES

- RESTORATION PLANTINGS WILL CONSIST OF THE TYPE, SIZE, AND QUANTITY SHOWN ON THE PLANS. SUBSTITUTIONS MUST BE APPROVED THROUGH A PERMIT MODIFICATION BY RIDEM PRIOR TO INSTALLATION.
- PLANTS SHALL BE INSTALLED IN THE LOCATIONS AND AT THE DENSITIES SHOWN ON THE PLANS AND DETAILED IN THE SPECIFICATIONS.
- INSTALLATION OF CONTAINERIZED PLANTINGS SHALL OCCUR BETWEEN 15 MARCH AND 15 JUNE, OR 1 SEPTEMBER AND 15 NOVEMBER.
- INSTALLATION OF DORMANT LIVE STAKE PLANTINGS SHALL OCCUR DURING THE PLANT'S DORMANT PERIOD, BETWEEN 15 NOVEMBER AND 15 MARCH.
- ALL DISTURBED AREA OUTSIDE OF BUFFER PLANTING TO BE HYDROSEED.

REVISIONS	DESCRIPTION
NO.	DATE
BY	
SEAL	
CITY OF PROVIDENCE PARKS DEPARTMENT LINCOLN LACE AND BRAID REMEDIATION PROJECT PROVIDENCE, RHODE ISLAND	
2350 Post Road Warwick, Rhode Island 02886 (401) 736-3440	
DATE	MAY 2010
DESIGNED BY	RGM
DRAWN BY	DPA
CHECKED BY	SCM
PROJECT MANAGER	FBP
PROJECT NUMBER	61891.05
SCALE	1" = 30'
FILE NAME	PLANTING PLAN
DRAWING NUMBER	C-6
SHEET NUMBER	7 OF 7